

7232022

THE WHITE HOUSE

WASHINGTON

Copies to:

~~SECRET~~

August 1, 1972

S/PC (Action)

S

U

J

M

S/S

S/S-S

A

EA

IO

AID

RF

MEMORANDUM FOR

CHAIRMAN, UNDER SECRETARIES COMMITTEE

SUBJECT:

U. S. Financial Assistance to Micronesia Under the U. S. -Micronesian Compact of Association

The President has reviewed the recommendations contained in your memorandum of July 15, 1972 to me concerning levels of U. S. financial assistance to Micronesia under the Compact of Association, and has decided the following:

-- Ambassador Williams, in his discretion, should propose a level of U. S. financial support in the range of \$25-50 million annually, beginning in the lower end of this range and moving upward as necessary to obtain Micronesian agreement on land requirements. He should make clear that actual levels of U. S. support will of course be subject to Congressional approval, and that none of these funds is to be construed as payment for military base rights.

-- The question of the distribution among the Departments of the responsibility for funding the U. S. financial support for Micronesia should be left open, and will be reviewed again at a later date.

-- Ambassador Williams, for negotiating purposes, is authorized to decide the proportion of funds to be in the form of lump sum payments and that to be in the form of program assistance. He should make clear that his decisions will of course be subject to Congressional approval.


Henry A. Kissinger

391A

11-432823

Declassified/Released on 11/24/89

under provisions of E.O. 12356
by F. Graboske, National Security Council

~~SECRET~~
UNCLASSIFIED

ANNEX B

PAGES 1-13 DELETED

ANNEX C

PAGES 1-11 DELETED

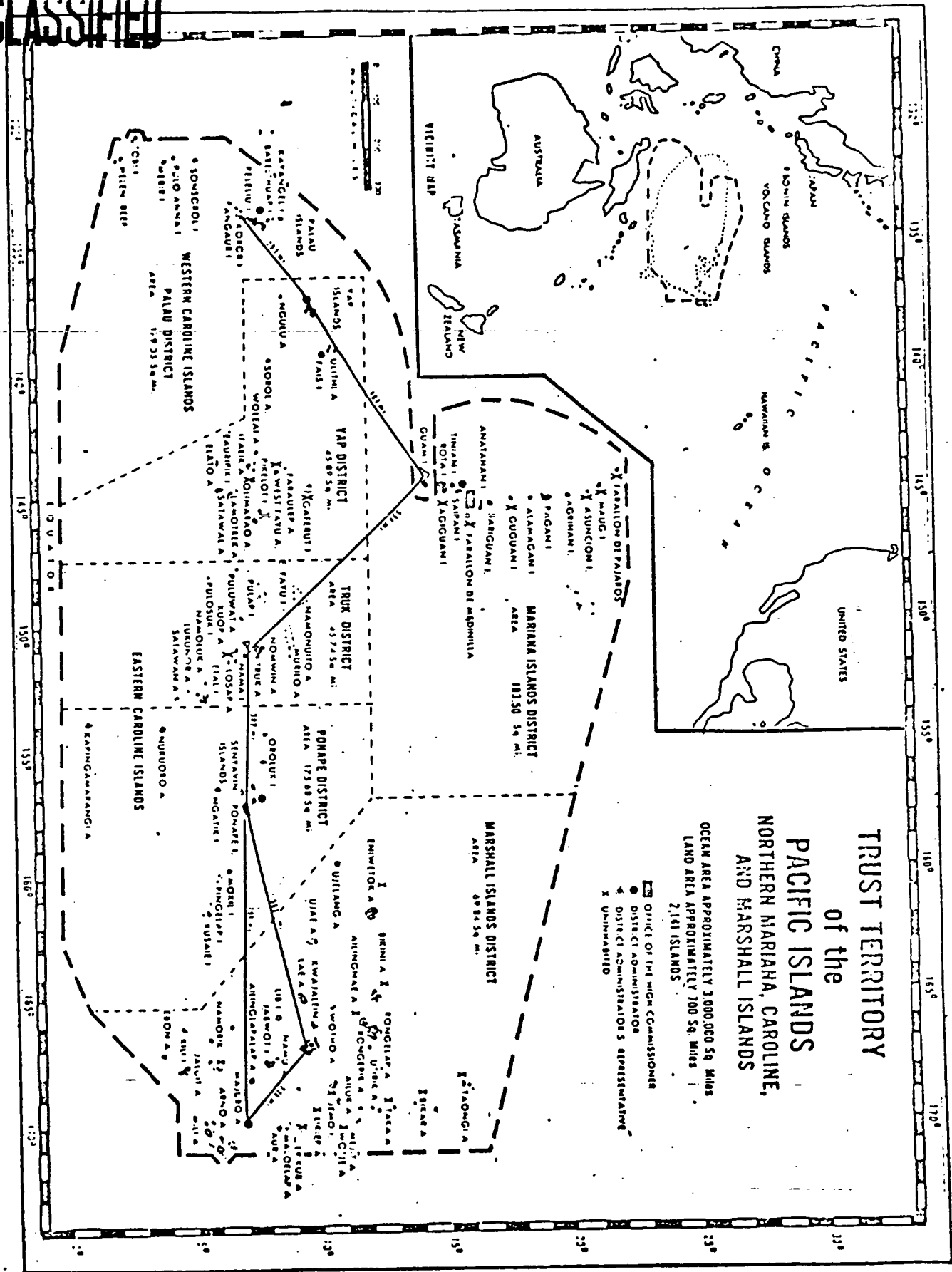
ANNEX D

PAGES 1-11 DELETED

11-428773-3

ANNEX 5
PAGES 1-2 DELETED

11-4 28773.4



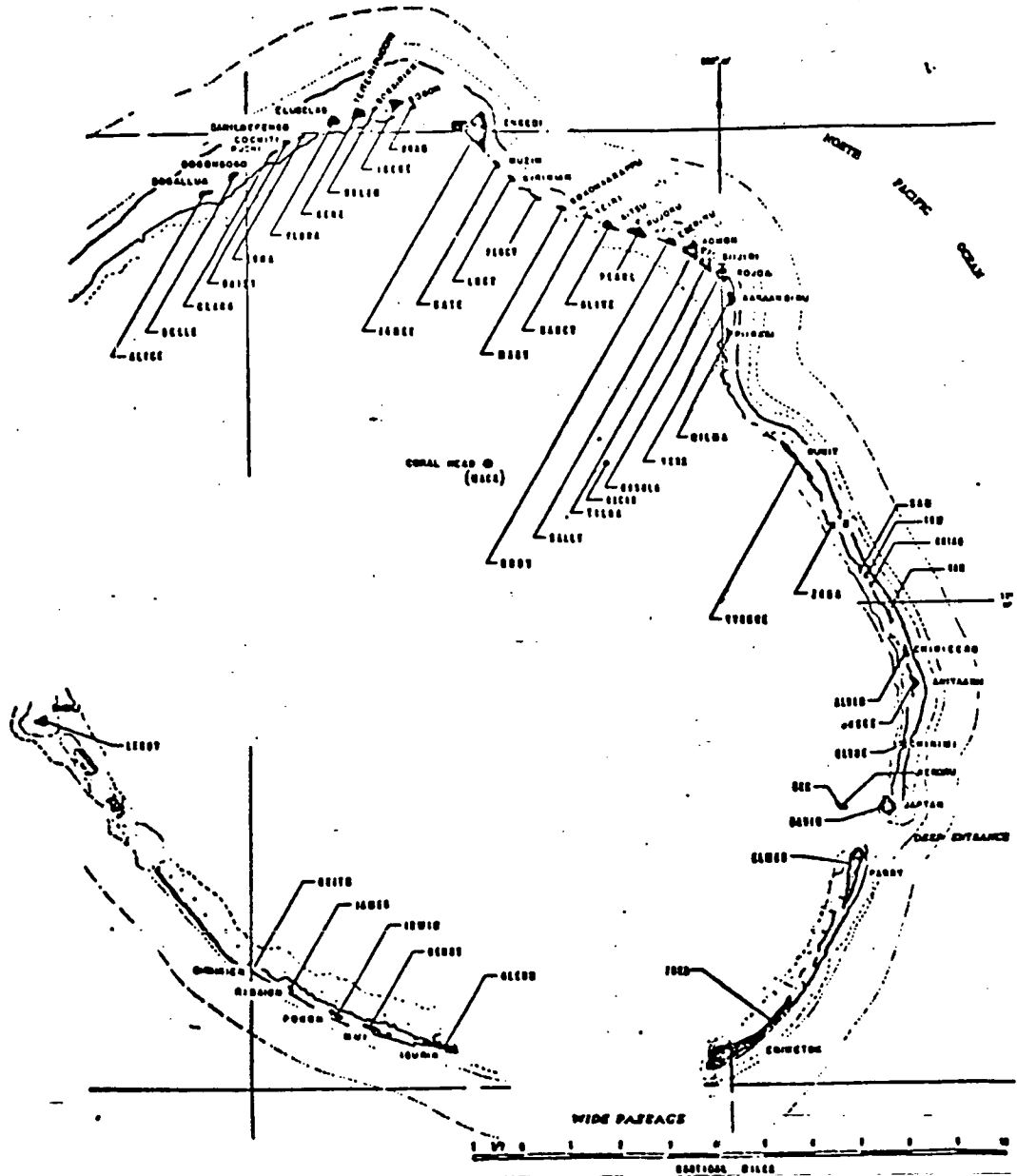
TRUST TERRITORY
of the
PACIFIC ISLANDS
NORTHERN MARIANA, CAROLINE,
AND MARSHALL ISLANDS

OCEAN AREA APPROXIMATELY 3,000,000 SQ. MILES
 LAND AREA APPROXIMATELY 700 SQ. MILES
 2,141 ISLANDS

- ☐ OFFICE OF THE HIGH COMMISSIONER
- DISTRICT ADMINISTRATOR
- ◆ DISTRICT ADMINISTRATOR'S REPRESENTATIVE
- ✕ UNINHABITED

UNCLASSIFIED

ENIWETOK ATOLL



Declassified/Released on

9/23/84

under provisions of E.O. 12356
by D. Sirko, National Security Council

F07-710

UNCLASSIFIED

11-428777 Attachment A

Ngulu, Namanvito, Uruk, Keror, Babelthuat, Woleur, Puluwaj, Ijuk, Peleliu, Sonoral, Merir, Pulu Anna, Mortlock, Tobu, Helen Reef

CAROLINE ISLANDS

UNCLASSIFIED

134°30'

7°40'

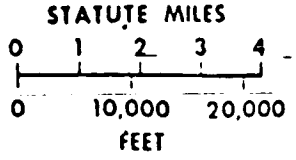
7°40'

BABELTHUAP
(CAROLINE ISLANDS)

LOGISTICS COMMUNICATION
CANTONMENT/SITE

MANEUVER AREA

I, II, III
KAMIYANGUAR



RUNWAY

KOROR

7°20'
SITE
NAVY ADMIN AREA

111-428778

Declassified/Released on 9/23/81

under provisions of E.O. 12356
by D. Sirko, National Security Council

F-87-714

UNCLASSIFIED